

Azaan International School

Grade: IV

Worksheet

Subject: Social Science

Name: _____ Date: _____ Roll No: ____ Sec: _____

Chapter: 7 The Natural Wealth of India

Chapter 8: Our Resources

I. Choose the correct option:

- All the Substance that we obtain from Nature are called _____
a. god gift b. manmade resources c. forest resources d. natural resources
- Plants and animals living in an area form _____
a. community population b. ecosystem c. population d. plankton
- The uppermost fertile layer of earth Crust is called _____
a. element b. soil c. humus d. metal
- Protecting Soil from erosion is called _____
a. deforestation b. degradation c. conservation d. vegetation
- _____ organization take measures to preserve wildlife from becoming extinct.
a SPCA b. DDBA c. PETA d. both a & c
- Jim Corbett National park in _____ is the first national park in India.
a. Uttarakhand b. Delhi c. Kolkatta d. Bombay
- Himalayan rivers are also called as _____ rivers
a. perennial rivers b. dry rivers c. seasonal rivers d. none of the above.
- Indus Water Treaty is an agreement between India and Pakistan to Share the water of river _____ and its tributaries.
a. Indus b. Ganga c. Brahmaputra d. Yamuna

9. The Chota Nagpur and _____ plateau regions of India are very rich to mineral deposits

- a. Chota Nagpur b. Malwa plateau c. Deccan plateau d. Aravalli range

10. _____ country is the richest country in human resources.

- a. China b. Russia F c. India d. Pakistan

II. Fill in the blanks:

1. Limited human resource helps in _____ of resources and improves the Standard of living of a nation.

2. Natural resources like _____ and _____ are depleting rapidly.

3. As per the 2011 census, Indian population is estimated at _____ crores.

4. The _____ provides water from the Bhakra Dam to many areas in north-west India.

5. The Study of soil is called _____

6. Lightning is one of the Sources which provides _____ to soil.

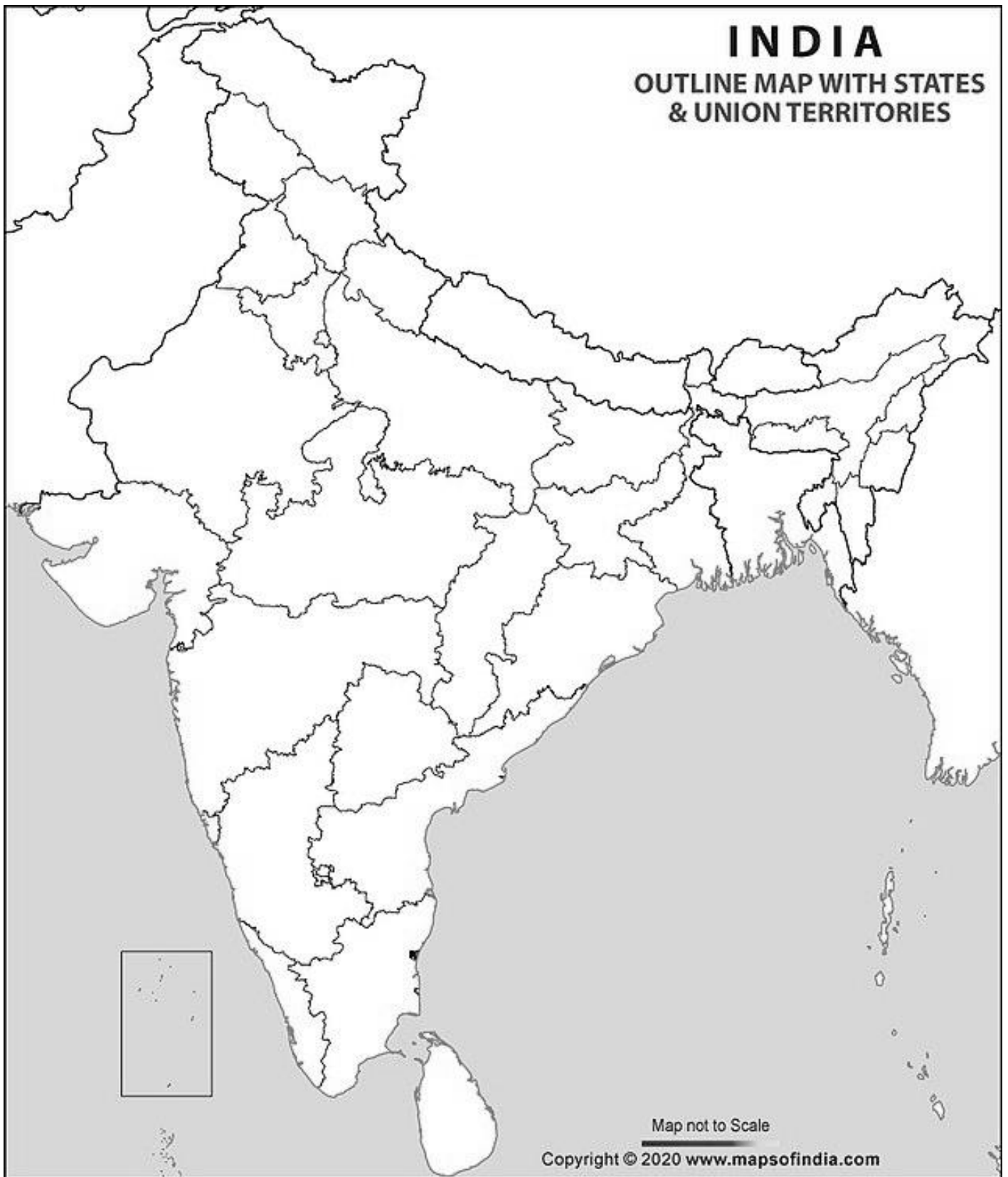
7. Paper is made from the pulp of the _____.

8. Plants that can withstand dry conditions are known as _____.

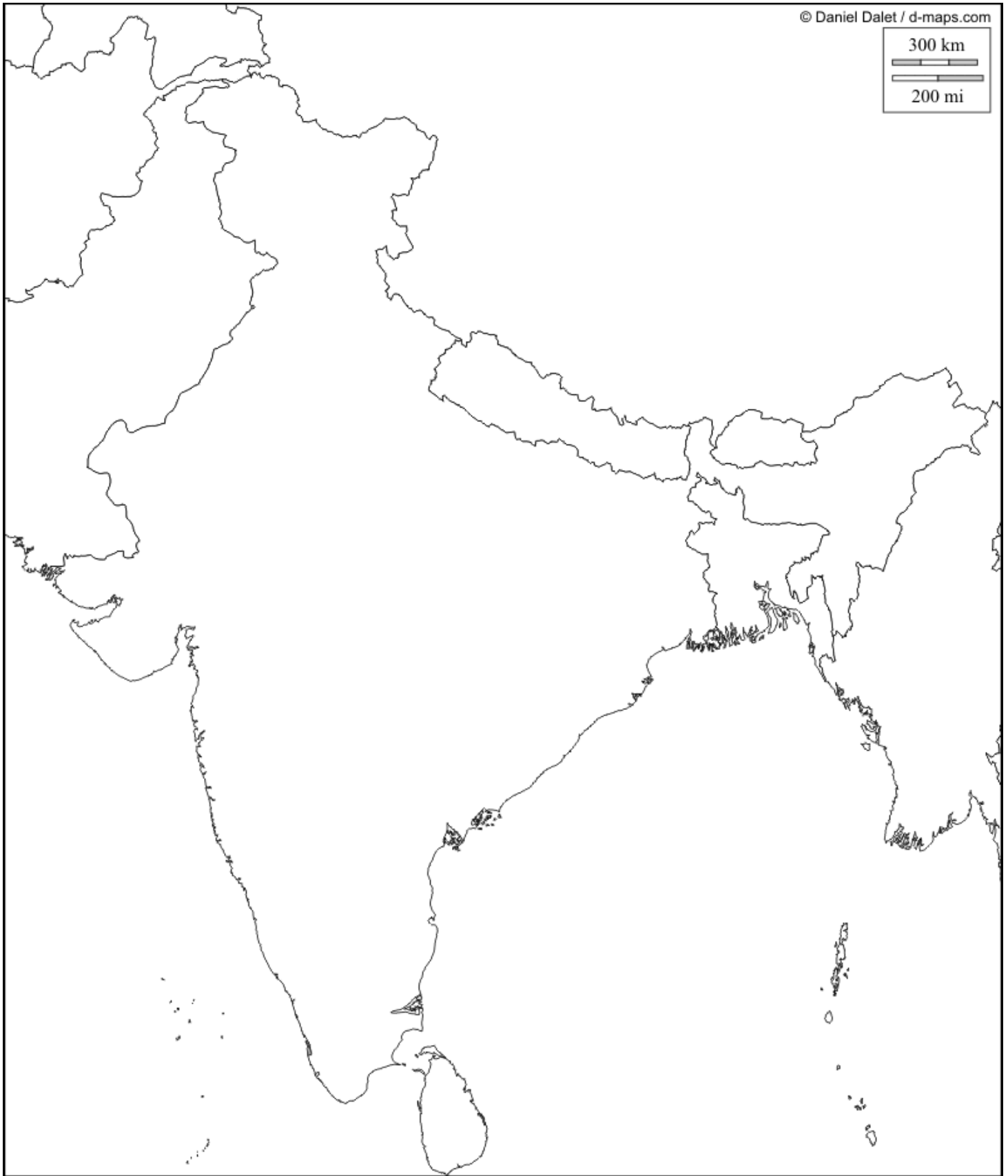
9. Tress found in Himalayan Regions are called _____

10. Sundarbans in the Ganga, and Brahmaputra delta are the biggest _____ forest in the world.

III. Color and label the forests distribution in India in the given political map of India



IV. Color and label the major soil types of India in the given physical map of India.



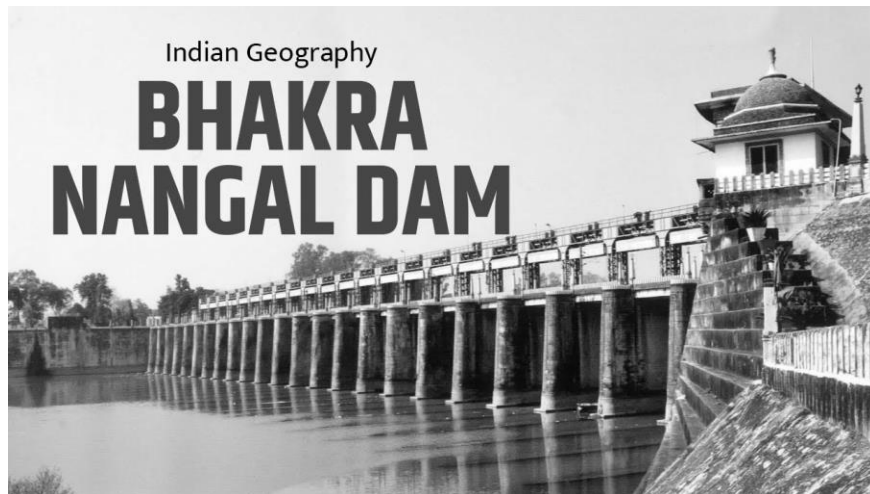
V. Write 3 points on How to conserve and protect forest.



VI. Write 5 to 6 points on Indira Gandhi Canal.



VII. Bhakra Nagal Dam- Complete the blanks:



Bhakra Nangal Dam is a _____ high concrete gravity dam across the _____, near the border of punjab and Himachal pradesh in _____. It is counted among the highest dam of _____. When it comes to Bhakra Nangal Dam tourism, it is a major attraction of _____ from all over the world. It has huge reservoir that up to _____ cubic of water, which is known as _____. The reservoir was named after a renowned Sikh _____. The dam provides irrigation to 10 million _____ of fields to _____ Pradesh, Punjab, Haryana and Rajasthan. It also have _____ flood gates to control floods.